

DOWN THE TRACK
PROVINCETOWN

325

Evans Field, showing
Pilgrim Monument,
Provincetown, Mass.




EASTERLY ON COMMERCIAL STREET, PROVINCETOWN, MASS.



The Provincetown Advocate Post Card Shop, Provincetown, Mass.



COMMERCIAL STREET, LOOKING WEST, PROVINCETOWN, CAPE COD, MASS.



COMMERCIAL STREET OPPOSITE TOWN HALL, PROVINCETOWN, MASS.



Commercial Street,
Provincetown, Mass.



COMMERCIAL ST., PROVINCETOWN, MASS.
18 FEET IN WIDTH, WITH 4 FOOT SIDEWALK.



Commercial Street and Provincetown Advocate
Building, Provincetown, Mass.



Provincetown
Advocate Building
Crowd Listening
to the Band,
Provincetown, Mass.



TOWN HALL, PROVINCETOWN, MASS.

107995



View from Pilgrim Monument
Provincetown, Mass.




Commercial Street, Congregational Church and Town Hall.
Provincetown, Mass. First Landing Place of the Pilgrims, Nov. 11, 1620.

Aug. 3, 1905

*We went to P. today. I was im-
clined to be sick, going down.
I'm on the way home, now but
do not feel the motion at all.
Am having a fine time. H. B. G.*




Atkin's Lane, Provincetown, Mass.




Commercial Street, West End, Provincetown, Mass.




"WAY UP-ALONG" PROVINCETOWN, MASS.




Town Hall, Provincetown, Mass.



COMMERCIAL STREET, PROVINCETOWN, MASS.




Commercial Street, Provincetown, Mass.



41 COMMERCIAL STREET, LOOKING EAST, PROVINCETOWN, CAPE COD, MASS.

5107-29



Commercial Street, looking East, Provincetown, Mass.



President Roosevelt en route for Town Hill, Provincetown, Mass. August 20th, 1907, at the laying of the Corner Stone of the Pilgrim Monument.



Commercial Street South from Railroad Wharf, PROVINCETOWN, Mass.



Commercial St., looking East, Provincetown, Cape Cod, Mass.


Photo by Kelsey Studio, Chatham, Mass.

Commercial Street, looking east, Provincetown, Mass.




Commercial Street looking West, Provincetown, Mass.







A PROVINCETOWN LANE



STUDIO GARDEN, PROVINCETOWN, MASS.

108017



Commercial St. showing Mayo Cottage, Provincetown, Mass.




Figure Head Tea Room, Commercial Street, Provincetown, Mass.



44 PICTURESQUE PROVINCETOWN, CAPE COD, MASS.

108018



97 PICTURESQUE PROVINCETOWN, CAPE COD, MASS.







Copyright 1906 by the Rotograph Co.
7/26/11 A 6827 Commercial St, Provincetown, Mass. *Doesn't this look like a
darny a fine time and feeling better. busy street. Lillian*



Commercial Street, Provincetown, Mass.



STREET SCENE. "WAY UP ALONG." PROVINCETOWN, CAPE COD, MASS.

Street Scene, "Way Up Along," Provincetown, Cape Cod, Mass.



The Old Willows,
Way up along,
Provincetown, Mass.



EASTERLY ON COMMERCIAL STREET, PROVINCETOWN, MASS.



Picturesque Cross Street, Provincetown, Cape Cod, Mass.





WAY UP ALONG, WEST END, PROVINCETOWN, MASS.



WAY-UP-ALONG WEST END,
PROVINCETOWN, MASS.



"WAY UP ALONG," PROVINCETOWN, MASS.



5102 View from New Breakwater, Provincetown, Mass.



PROVINCETOWN, MASS

W G STIFF

Ralph Carpenter's Place at West End



MARINE HALL SEVENTY-FIVE YEARS AGO 1879

△ Looking toward Lathrop's Hill



Commercial St.

1910





Copyright 1905 by the Rotograph Co.

A 6828 Old House on Tremont St., Provincetown, Mass.



101052

The Turn, Commercial Street, Provincetown, Mass.



Copyright 1906 by the Rotograph Co.
A 6830 Commercial St., Provincetown, Mass.

*Provincetown is
all right*



390 2-B Commercial Street,
Provincetown, Mass.

A 6827

Gosnold Street, Looking towards Harbor, Provincetown, Mass.

72



A WEST END STREET, PROVINCETOWN, CAPE COD



49568



PROVINCETOWN, MASS

W. G. STIFF



Gosnod St. to Monument & Evan's Field, showing Pilgrim Monument, Provincetown, Mass.



71

Bradford Street, "The Back Street," Looking East, Provincetown, Mass.



Copyright 1906 by the Rotograph Co.

G 6834 Old Well on Court St, Provincetown, Mass.



Freeman St., Provincetown, Mass.



GLIMPSE OF FREEMAN STREET,
PROVINCETOWN, MASS



GARDEN OF MARINE ARTIST,
FREDERICK WAUGH, PROVINCETOWN, MASS.




*A Byway,
Provincetown, Mass*



ATKINS STREET, FROM BRADFORD STREET, PROVINCETOWN, MASS.


108011




ATKINS STREET, FROM COMMERCIAL STREET, PROVINCETOWN, MASS.

108016

Studio Gardens, Provincetown, Cape Cod, Mass.



Kendall Lane,
Provincetown, Mass.



101043




PETER HUNT LANE, PROVINCETOWN, CAPE COD, MASS.



*Willow from
Napoleon's
Grave,
Provincetown,
Mass.*

*W E Chapin
Provincetown
Mass*




Kendall Lane, Provincetown, Mass.



Evans' Field, Athletic Grounds of North Atlantic Fleet, Provincetown, Mass.



Hervey



1922. EVAN'S FIELD, THE ATHLETIC GROUNDS OF THE ATLANTIC FLEET, PROVINCETOWN, MASS.

*The sailors are not coming this summer
get back*

Ball Game, Evans Field, Provincetown, Mass.




TYPICAL CAPE COD HOMES, PROVINCETOWN, MASS.



60. JUNCTION OF COMMERCIAL AND BRADFORD STREETS, ENTERING PROVINCETOWN, CAPE COD, MASS. 118308

Provincetown Depot, The Tip End of Cape Cod, PROVINCETOWN, Mass.



Commercial Street. East End Cottages, PROVINCETOWN, Mass.



Mayflower Heights, Provincetown, Mass.



937 Mayflower Heights, The Hillside, Provincetown, Mass.



8600

Railroad Wharf, Provincetown, Mass.




176—Railroad Wharf and Pilgrim Memorial Monument, Provincetown, Cape Cod, Mass.



5106-29-N

Sailors from Atlantic Fleet landing at Railroad Wharf,
Provincetown, Mass.



FISHING BOATS AT WHARF, PROVINCETOWN, MASS.




12100 - R. R. Wharf by Moonlight, Provincetown, Mass.

Aug 29-07.

F. M. J.

Printed in Germany



10325

Railroad Wharf and Harbor Scene,
Provincetown, Mass.

S. S. DOROTHY BRADFORD ARRIVING AT PROVINCETOWN PIER, MASS.



Tourists just landed at Steamship Dock,
Provincetown, Mass






LOOKING TOWARDS MONUMENT HILL

No Monument yet

Railroad Wharf at Boat Time, Provincetown, Mass.



The Steamship Dorothy Bradford, Boston to Provincetown and Return Daily.



184—Quaint Harbor Scene, Provincetown, Cape Cod, Mass.



E52 WATERFRONT, PROVINCETOWN, CAPE COD, MASS.



E-4671

An Art Class at Work, Provincetown, Cape Cod, Mass.



374304

DRYING FISHING NETS ALONG THE SHORE OF PROVINCETOWN, CAPE COD, MASS.




Copyright 1905 by the Rotograph Co.

View from the Harbor, Provincetown, Mass.

*"We are serene -
Had a fine trip, and are having
a delightful time." N. C. Chantrelaw, Handcolored
Aug. 30 - 1906.*

View of Water front, showing Pilgrim
Monument and New Central House,
Provincetown, Mass.




The Beach and Sandhurst Cottage, West End, Provincetown, Mass.




Pilgrim Memorial Monument from Wharf,
Provincetown, Mass.



907 New Central House and Pilgrim Memorial Monument, Provincetown, Mass.



Center of Town and Pilgrim Memorial Monument
from Harbor, Provincetown, Mass.





63. PILGRIM MEMORIAL MONUMENT, PROVINCETOWN, MASS. 81707

191 Waterfront, Provincetown, Cape Cod, Mass.



5B-H868



48 The Water Front, Provincetown, Cape Cod, Mass.

5103-29



NEW CENTRAL HOUSE, PROVINCETOWN, MASS.

White Piney Corned





744874



7050. SHIP SCENE, PROVINCETOWN, MASS.

DETROIT PHOTOGRAPHIC CO., PUBLISHERS.

ALONG THE SHORE, PROVINCETOWN, MASS.



Fish Docks along Commercial Street, East, Provincetown, Mass.





Summer Cottages. East End, Provincetown, Mass. First landing place of the Pilgrims.
Nov. 11, 1620. - O. S.

*Life here is soulless. Atlantic House.
Happy and shall enjoy every day.
If the sun don't shine I will have to
N. A.*

Pub. by The Provincetown, Advocate



Copyright 1905 by the Rotograph Co.

A 6817 The East End, Provincetown, Pa.

July. 29-1908.



46 THE BEACH AT THE WEST END, PROVINCETOWN, CAPE COD, MASS.

5104-29



West End Cottages, Provincetown, Mass.



*Do you
recognize
this little
boy?
Many
thanks for
card you
sent.
Love to all.
Yours,
Clare*

Pub. by The Provincetown, Advocate.


LEWIE WARREN

Jack Davis and Antone Silva built the "Lewie Warren" in Gloucester.

Named for Jack's son Warren and Antone's son Lewis. Frank "Beganna" bought out Jack for Antone, his brother.

Lewie Warren lost at sea July 26, 1911 during a heavy gale of wind with all hands on a swordfishing trip. Supposedly the ice aboard shifted.

Crew: Antone Silva, Master, 44
Nathanial T. Burch, 40/13
Albert S. Mayo, 40, 10/17
Antone Francis, Jr., 40
Thomas J. O'Donnell 26




View of "The Tip O' The Cape"



WAITING FOR THE TIDE, PROVINCETOWN, MASS.


Fishing Boats - Cape Cod, Mass.

WHARF SCENE, PROVINCETOWN, CAPE COD, MASS.



49573

FISHING BOATS AT TOWN WHARF, PROVINCETOWN, MASS.



St. Christopher Tower

Pilgrim Memorial



FISHING BOATS AT PROVINCETOWN, MASS.

PILGRIM MEMORIAL FROM THE WHARF, PROVINCETOWN, MASS.





A TYPICAL PROVINCETOWN FISHING BOAT



WASHING CODFISH



WHARF SCENE, PROVINCETOWN, MASS.




WHARF AND SHORELINE, PROVINCETOWN, CAPE COD




49570





"RUM RUNNER" WRECKED AT RACE POINT COAST GUARD STATION, PROVINCETOWN, MASS.

Shipwreck. Cape Cod. Mass.



SHIPWRECK, CAPE COD, MASS.



Back in 1922, the Annie L. Spindler had been wrecked off of Race Point. A two-masted Nova Scotia schooner out of Lunenburg, its cargo was a load of liquor for the rum-running trade. It was not confiscated by the U.S. Government because it had come ashore by "an act of God." Local people, with horses and wagons, were put to work unloading and carting the cargo over the sand dunes to Provincetown and the authorities. Mysteriously, some of the cargo disappeared during this process, and although the Canadian Government protested, it was never recovered.

The Spindler was my introduction to the shipwrecks left by the Cape's many storms. As youngsters we played on it for many years. The starboard shrouds, which hung loose from the mastheads, made wonderful

swings. With Father pushing us, we were able to swing out over the deck and over the beach.


The vessel had a poured concrete floor in its hold that served also as ballast. Its steering wheel remained aboard for many years much to our delight. With today's avid souvenir seekers it wouldn't have lasted overnight. In 1941, Holman, Billy Wiles and I removed the barrel-winch as it was just lying on the sand. I kept it as an outside decoration until it rotted away. The Spindler lasted longer than most of the Cape's shipwrecks as it was isolated from any water action and actually became more high and dry each year. Finally, a hurricane in

1944 succeeded in completely covering it up. It's still here though, under the sand.




72. THE FIRST LANDING PLACE OF THE PILGRIMS, NOV. 11TH, 1620 O. S., PROVINCETOWN, CAPE COD, MASS.

118229




THE MAP IN MOURT'S RELATION SHOWS THAT NEAR THIS SPOT THE PILGRIMS FIRST TOUCHED FOOT ON AMERICAN SOIL.



MEMORIAL BAS RELIEF OF "SIGNING THE COMPACT". AT PROVINCETOWN, MASS. NOV. 11, 1620.

Sand Dunes, Cape Cod, Provincetown, Mass.



SAND DUNES, PROVINCETOWN, MASS.



In morning tall tide. Windy night & occurred with fine sunset.


7919. SAND DUNES, PROVINCETOWN, MASS.

DETROIT PHOTOGRAPHIC CO., PUBLISHERS.

Apr 30. Am afraid I shall never get your letter finished. I am having French now and have to stay at school all day. Have great fun too. Arthur Bickers invited me to the dancing lesson here



Pilgrim Lake, Provincetown, Mass, near Mayflower Heights.




Wood End Light and Life Saving Station in the Distance



THE PILGRIMS FIRST WASHING DAY, MONDAY, NOVEMBER 23RD, 1620, PROVINCETOWN, MASS.

PILGRIMS SIGNING THE COMPACT ON BOARD THE MAYFLOWER, NOV. 11, 1620, PROVINCETOWN HARBOR, MASS.



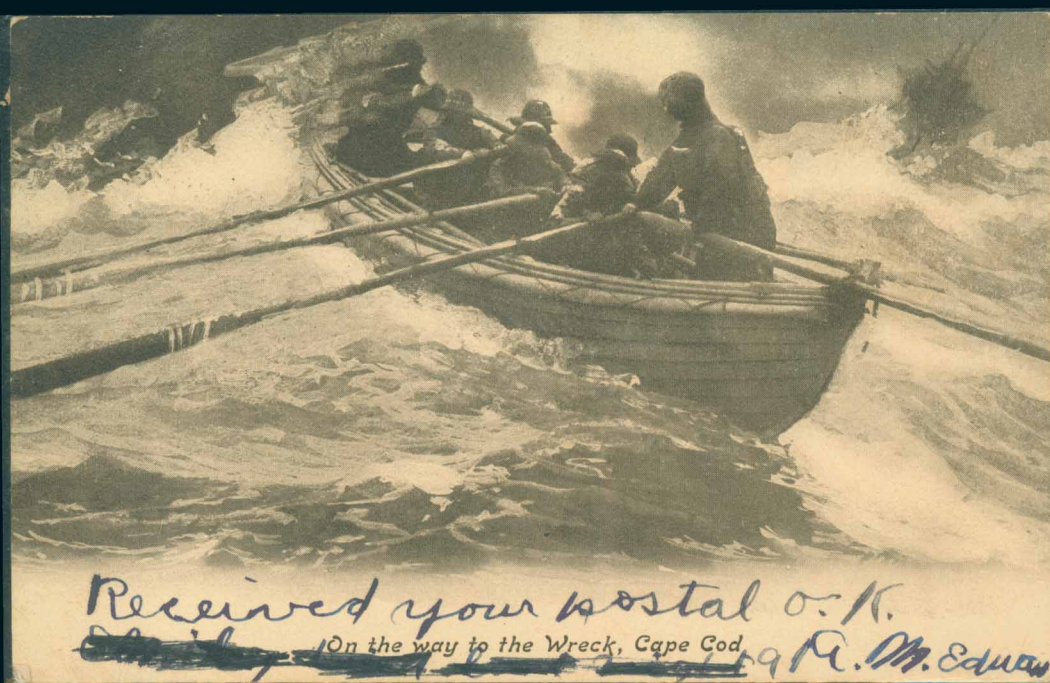


FISH WHARF, PROVINCETOWN, MASS.



FIRST PLAYHOUSE OF "PROVINCETOWN PLAYERS"

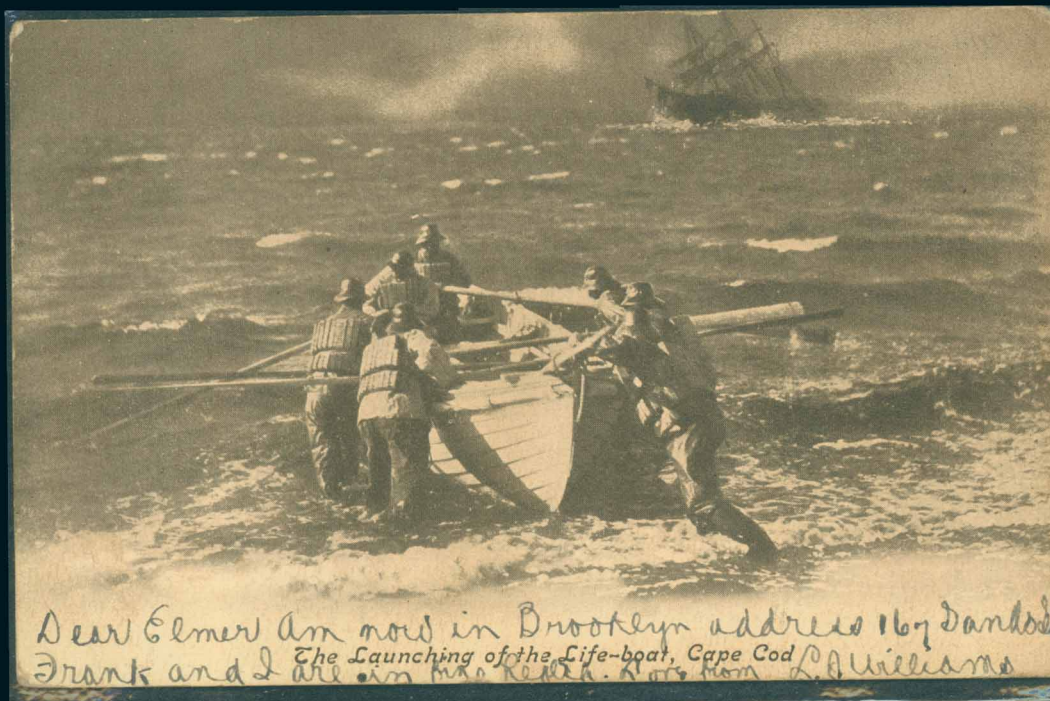




Received your postal o.k.
~~On the way to the Wreck, Cape Cod~~ R. M. Edwards



Received your postal, am having
 great time now.
 Flashing the Coston Signal, Cape Cod Edward



Dear Elmer am now in Brooklyn address 167 Danforth
 Frank and I are in the wreck. Love from L. Williams
 The Launching of the Life-boat, Cape Cod



Outside the Cape, Provincetown, Mass.

Was very much pleased
 with your cute little postal
 for which I thank you J. M. B.