

PROVINCETOWN ADVOCATE



Vol. CVIV, No. 3, 25 Cents

The Outer Cape Newspaper for 109 Years

Thursday, February 16, 1978

The Storm of '78




Long Point severed by the sea

Aerial photo by Gregory Katz, courtesy Provincetown-Boston Airlines



The surf at Newcomb Hollow

Advocate photo by Jim Gilbert



Old Harbor Lifesaving Station lost a wall to wind. Advocate photo by Steven Schwadron




Bradford Street at Gosnold and Winslow

Advocate photo by Gregory Katz



Cut at Ballston Beach where surf pounded through to Pamet River.

Advocate photo by Jim Gilbert



Lawn sculpture in Provincetown's West End where flooding was severe.



High but not dry



Home of M.D. Phelps, Jr., Ocean View Drive, Wellfleet



Home of Leonard Gunn, Ocean View Drive, Wellfleet




Road to Herring Cove awash

Advocate photo by Jim Gilbert



Road to Herring Cove after the flood

Advocate photo by Gregory Katz




Advocate photo by Jim Gilbert

Wellfleet home on Mayo Beach Road


Parking lot at Wellfleet Town Pier near high tide

Advocate photo by Jim Gilbert



Boat blown off cradle at West End parking lot

Advocate photo by Gregory Katz



Aerial view of breach in Bang's Creek dike in Truro

Aerial photo by Jim Gilbert, courtesy Provincetown-Boston Airlines



Same site at ground level

Advocate photo by Jim Gilbert



West End lane after flood (see photo bottom right). Advocate photo by Gregory Katz



Wellfleet Commercial Street yard

Advocate photo by Jim Gilbert



Swollen Duck Creek in Wellfleet

Advocate photo by Jim Gilbert




Same West End lane last fall

Advocate photo by Gregory Katz



Coast Guard Beach bathhouse had to be destroyed by fire before it washed out to sea.

Advocate photo by Jim Gilbert



Driveway at Mayo Beach Road becomes a waterfall.

Advocate photo by Jim Gilbert



Pumping out Cicero's Trattoria

Advocate photo by Gregory Katz