

*Greetings* FROM



M 1411 - Oldest House, Provincetown, Mass.







73:—The Oldest House, Provincetown, Mass.




Mayo Cottage,  
Provincetown, Mass.



MAYO COTTAGE AND GROUNDS,  
COMMERCIAL STR.  
PROVINCETOWN,  
MASS.








A 6824 Pilgrim House, Provincetown, Mass.

The "Town Home"  
~~"Town Hall"~~, Provincetown, Mass.










ANCHOR AND ARK CLUB, PROVINCETOWN, MASS.



NEW CENTRAL HOUSE, PROVINCETOWN, MASS.



*Universalist Church,  
Provincetown, Mass.*




A CROSSROAD, PROVINCETOWN, CAPE COD, MASS.



UNIVERSALIST CHURCH TOWER, DESIGNED BY CHRISTOPHER WREN.



A WEST END STREET, PROVINCETOWN, CAPE COD





Commercial Street looking West,  
Provincetown, Cape Cod, Mass.








*Commercial Street, Provincetown, Mass.*



STREET SCENE. "WAY UP ALONG." PROVINCETOWN, CAPE COD, MASS.







"WAY UP ALONG," PROVINCETOWN, MASS.




WAY UP ALONG WEST END, PROVINCETOWN, MASS.






END OF STATE HIGHWAY, PROVINCETOWN, MASS. THE FIRST LANDING PLACE OF THE PILGRIMS, NOV. 11, 1620, U. S.




THE MAP IN MOURT'S RELATION SHOWS THAT NEAR THIS SPOT THE PILGRIMS FIRST TOUCHED FOOT ON AMERICAN SOIL.

BRADFORD STREET, "THE BACK STREET," LOOKING EAST, PROVINCETOWN, MASS.



*Bradford Street - Provincetown, Mass.*







Long Point Light, Tip End of Cape Cod, Provincetown, Mass.



Long Point Light at the Tip End of Cape Cod, Provincetown, Mass.








THE NEW STATE HIGHWAY APPROACHING RACE POINT COAST GUARD STATION, PROVINCETOWN, CAPE COD, MASS.

1A3540


New Road through the Dunes, Cape Cod, Provincetown, Mass.




34708



New State Road through the Dunes at the Tip End of Cape Cod, Provincetown, Mass.




19 Sand Dunes, Provincetown, Mass.





Race Point Coast Guard Station, Provincetown, Cape Cod, Mass.



LIFE SAVING STATION AT RACE POINT, PROVINCETOWN, CAPE COD




Smith Bathing Beach, Provincetown, Mass.





Provincetown Beach on the Dunes Road, Cape Cod, Mass.







65 SCHOOL OF ARTISTS ON BEACH AT PROVINCETOWN, CAPE COD, MASS.

Children on the Beach, Provincetown, Mass.






46 THE BEACH AT THE WEST END, PROVINCETOWN, CAPE COD, MASS.

5104-29




FISHERMAN HUTS, CAPE COD, MASS.



С-114 - Drying Codfish,  
Provincetown, Mass.



WHARF SCENE, PROVINCETOWN, CAPE COD, MASS.





DRYING FISHING NETS ALONG THE SHORE OF PROVINCETOWN, CAPE COD, MASS.



FISHING FLEET IN THE HARBOR, PROVINCETOWN, MASS.








S. S. DOROTHY BRADFORD ARRIVING AT PROVINCETOWN PIER, MASS.





Scene at Steamboat Wharf,  
Provincetown, Mass.



Looking West, from Pilgrim Memorial Monument, Provincetown, Mass.





75:—Looking West from Pilgrim Memorial Monument, Provincetown, Mass.



U - 385 Provincetown from Centre Church





12106—Bird's eye  
View of  
Provincetown,  
Mass.



Printed in Germany.

12106—Bird's eye  
View of  
Provincetown,  
Mass.



Printed in Germany.





*Provincetown, Mass., East End.*

*Aug. 19, 1906*

*G. L.*

The Harbor from Pilgrim Memorial Monument, Provincetown, Mass.



18 THE HARBOR FROM TOWN HILL, PROVINCETOWN, CAPE COD, MASS.

95257






111725



The Harbor, Provincetown, Mass.



Pilgrim Memorial Monument At Night, Provincetown, Mass.








Pilgrim Memorial Monument, Provincetown, Mass.


168



PILGRIM MEMORIAL MONUMENT. PROVINCETOWN. MASS.




HEIGHT 252 FEET, COST \$90,000.00.





Pilgrim Memorial Monument,  
Corner Stone Laid at  
Provincetown, Mass.  
August 20th, 1907.







45 RAILROAD WHARF AND PILGRIM MEMORIAL MONUMENT, PROVINCETOWN, CAPE COD, MASS.

5106-29



48 THE WATER FRONT, PROVINCETOWN, CAPE COD, MASS.

5103-29





# **PILGRIM MEMORIAL, PROVINCETOWN, MASS.**

INSCRIPTION UPON THE BRONZE TABLET ON THE FACE OF THE  
MONUMENT, WRITTEN BY DR. CHARLES W. ELIOT,  
PRESIDENT EMERITUS OF HARVARD COLLEGE.

ON NOVEMBER 21st, 1620, THE MAYFLOWER, CARRYING  
102 PASSENGERS—MEN, WOMEN AND CHILDREN, CAST  
ANCHOR IN THIS HARBOR 67 DAYS FROM PLYMOUTH,  
ENGLAND.

THE SAME DAY THE 41 ADULT MALES IN THE COM-  
PANY SOLEMNLY COVENANTED AND COMBINED THEM-  
SELVES TOGETHER "INTO A CIVILL BODY POLITICK".

THIS BODY POLITIC ESTABLISHED AND MAINTAINED  
ON THE BLEAK AND BARREN EDGE OF A VAST WILDER-  
NESS A STATE WITHOUT A KING OR A NOBLE, A CHURCH  
WITHOUT A BISHOP OR A PRIEST, A DEMOCRATIC  
COMMONWEALTH, THE MEMBERS OF WHICH WERE  
"STRAIGHTLY TIED TO ALL CARE OF EACH OTHER'S  
GOOD AND OF THE WHOLE BY EVERY ONE".

FOR THE FIRST TIME IN HISTORY THEY ILLUSTRATED  
WITH LONG SUFFERING DEVOTION AND SOBER RESOLU-  
TION THE PRINCIPLES OF CIVIL AND RELIGIOUS LIBERTY  
IN THE PRACTICES OF A GENUINE DEMOCRACY.

THEFORE THE REMEMBRANCE OF THEM SHALL BE  
PERPETUAL IN THE GREAT REPUBLIC THAT HAS IN-  
HERITED THEIR IDEALS.

95263


M 1410 - Water Front and Pilgrim Memorial Monument, Provincetown, Mass.




Provincetown from the Air.
























AND BAS-RELIEF TABLET, PROVINCETOWN, MASS.

Souvenir Folder  
of  
**PROVINCETOWN,**  
CAPE COD,  
Mass.

World War Memorial



Street Scene

POSTAGE  
1½ c  
WITHOUT  
MESSAGE

Published by E. D. West Co., South Yarmouth, Cape Cod, Mass.

D-105

MADE BY CURT TEECH & CO., CHICAGO, U. S. A.

Street Scene



# POINTS OF INTEREST.

The Universalist Church, with "Christopher Wren" tower and old fresco.

Museum of the Historical Society (The Research Club) with the Donald B. Macmillan gifts.

Exhibition of Pictures by the Provincetown Artists. At the Art Museum.

Cup presented the Rose Dorothea, by Sir Thomas Lipton, for the Winner in the Fisherman's Race. In Town Hall.

Paintings by Mr. Halsall, Mr. Hawthorn, and others. In Town Hall.

Old fire-engine, made expressly for this town, in 1836, with very wide wheels. In the basement of the Town Hall.

Picture, "Launching the Life-Boat." Made in 1880 to mark the heroism of three men drowned in attempting to save a wreck. In the Public Library.

Pilgrim Spring, in Truro, where the Mayflower Passengers drank their first water in the New World.

Corn Hill. Where Mayflower Passengers found the Indian Corn. In Truro. A magnificent view of the bay.

Fishing traps and weirs. If you are very canny, you can go to see the men draw the nets, at 3.30 A. M.

Tablet, marking the spot first trod by Pilgrim feet. At the West End. (Way-up-along).

Tablet in memory of the Mayflower Passengers who died here, Dec. 1620. At the Eastern Approach to the Monument. Erected by Society of Mayflower Descendants.

Pilgrim Memorial Monument.

Governor Prince's Doorstone, at the Entrance to the Monument.

Lighthouse and Fog Bell at Long Point. A good trip in a rowboat.

Lighthouse and Coast Guard Station at Wood End. A pleasant walk over the Breakwater. (At low tide).

Lighthouse, Fog Horn, Coast Guard Station, and a "Rum-Runner" ashore at Race Point, near the end of the State Road. A three-mile walk, through the dunes, over a good road. Coast Guard drill every Thursday morning.

Coast Guard Station at Peaked Hill Bars, "The Graveyard of Ships" at the end of Snail Road, and near the home of Eugene O'Neil, through three miles of soft sand. The worst road in the world.

Highland Light, one of the largest on the coast, standing on the unusual formation called Clay Pounds. Six-mile drive, over good roads, Conveyance daily.

Whaling Gear, Blackfish Head Oil, Ambergris, at the office of late David Stull. "The Ambergris King."

The little lanes and by-paths leading to the ponds are delightful.

Don't fail to see the Harbor with the moon rising from the water, and to see the sun set in the Ocean.


Bas-relief, "Signing of the Compact," a beautiful sculpture. At the Base of the Monument Hill. Tablet commemorating the landing of the Pilgrims, with text of the Compact. Erected by the Commonwealth of Massachusetts. Near Town Hall.

The Pilgrim Church, with old records, etc.



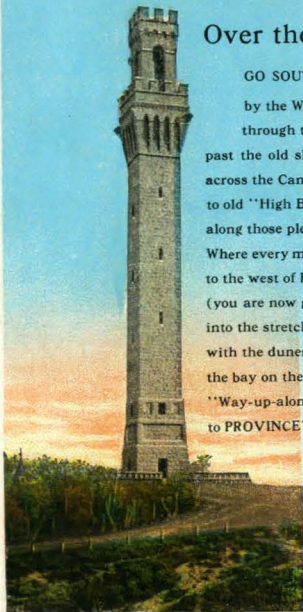
FROM

PROVINCETOWN, MASS.



### Over the Road to Provincetown

GO SOUTH down the Old Colony  
by the Weymouths and Kingston to Plymouth,  
through the Plymouth woods,  
past the old shop where the Sandwich glass was made,  
across the Canal,  
to old "High Barnstable", the county town,  
along those pleasant streets which Joe Lincoln loves  
Where every man but one is "Capt n. and he is fust mate"  
to the west of Highland Light,  
(you are now going north)  
into the stretch of road  
with the dunes on one side and  
the bay on the other  
"Way-up-along the-shore,"  
to PROVINCETOWN.




PILGRIM MEMORIAL MONUMENT

From  
The Provincetown Book  
By  
NANCY W. PAINE-SMITH.



STATE HIGHWAY, CAPE COD



A TYPICAL CAPE COD HOUSE






LONG POINT LIGHT AT TIP END OF CAPE COD



SAND DUNES, CAPE COD

HEIGHT 252 FEET. COST \$90,000.00




PILGRIM MEMORIAL MONUMENT


FISHING BOATS







HIGHLAND LIGHT, NORTH TRURO, CAPE COD




BIRD'S EYE VIEW FROM PILGRIM MEMORIAL MONUMENT



SHORE VIEW, WEST END





MEMORIAL BAS-RELIEF OF "SIGNING THE COMPACT" AT PROVINCETOWN, MASS. NOV. 11, 1620



VIEW FROM PILGRIM MEMORIAL MONUMENT






THE HARBOR FROM TOWN HILL




THE OLDEST HOUSE



RACE POINT COAST GUARD STATION





SHIP A. G. ROPES LEAVING PROVINCETOWN HARBOR




CAPE COD SAND DUNES





THE FIRST LANDING PLACE OF THE PILGRIMS, NOV. 11TH, 1620 O. S.



"OFF DUTY" FISHING BOATS



STATE HIGHWAY, CAPE COD



A TYPICAL CAPE COD HOUSE



Bird's-Eye View of Provincetown, Mass.

*Souvenir*  
*of* **Provincetown**  
**CAPE COD**  
*Mass.*

PLACE  
STAMP  
HERE

Pilgrim Memorial Monument  
and Bas-Relief Tablet

TICHNOR QUALITY VIEWS REG. U. S. PAT. OFF. BOSTON.

Bird's-Eye View of Provincetown, Mass.



# Points Of Interest

The Universalist Church, with "Christopher Wren" tower and old fresco. Museum of the Historical Society (The Research Club) with the Donald B. Macmillan gifts.

Exhibition of Pictures by the Provincetown Artists. At the Art Museum. Cup presented the Rose Dorothea, by Sir Thomas Lipton, for the winner in the Fisherman's Race. In Town Hall.

Paintings by Mr. Halsall, Mr. Hawthorn, and others. In Town Hall.

Old fire engine, made expressly for this town in 1836, with very wide wheels. In the basement of the Town Hall.

Picture, "Launching the Life Boat." Made in 1880 to mark the heroism of three men drowned in attempting to save a wreck. In the Public Library.

Pilgrim Spring, in Truro, where the Mayflower Passengers drank their first water in the New World.

Corn, Hill. Where Mayflower Passengers found the Indian Corn. In Truro.

A magnificent view of the bay.

Fishing traps and weirs. If you are very canny you can go to see the men draw the nets. at 3.30 A. M.

Tablet, marking the spot first trod by Pilgrim feet. At the West End. (Way-up-along.)

Tablet in memory of the Mayflower Passengers who died here, December, 1620. At the Eastern Approach to the Monument. Erected by Society of Mayflower descendants.

Pilgrim Memorial Monuments.

Governor Prince's Doorstone, at the Entrance to the Monument.

Lighthouse and Fog Bell at Long Point. A good trip in a rowboat.

Lighthouse and Coast Guard Station at Wood End. A pleasant walk over the Breakwater. (At low tide).

Lighthouse, Fog Horn, Coast Guard Station, and a "Rum-Runner" ashore at Race Point, near the end of the State Road. A three-mile walk, through the dunes, over a good road. Coast Guard drill every Thursday morning.

Coast Guard Station at Peaked Hill Bars, "The Graveyard of Ships," at the end of Snail Road, and near the home of Eugene O'Neil, through three miles of soft sand. The worst road in the world.

Highland Light, one of the largest on the coast, standing on the unusual formation called Clay Pounds. Six mile drive, over good roads. Conveyance daily.

Whaling Gear, Blackfish Head Oil, Ambergris, at the office of late David Stull. "The Ambergris King."

The little lanes and by-paths leading to the ponds are delightful.

Don't fail to see the harbor with the moon rising from the water, and to see the sun set in the ocean.

Bas-relief, "Signing of the Compact," a beautiful sculpture. At the base of the Monument Hill.

Tablet commemorating the landing of the Pilgrims, with text of the Compact. Erected by the Commonwealth of Massachusetts. Near Town Hall.

The Pilgrim Church, with old records, etc.

The New Shore Drive through the Sand Dunes from Provincetown to Race Point, Guard Station is most interesting.



Harbor View, Provincetown, Mass.



Sand Dunes, Cape Cod, Mass.




U. S. Coast Guard Station, Race Point, Provincetown, Mass.






Race Point Light, Provincetown, Mass.




Wood End Light House, Provincetown, Mass.




Pilgrim Memorial Monument, Provincetown, Mass.



Provincetown Harbor, from Pilgrim Memorial Monument, Provincetown, Mass



St. Christopher Wren Tower,  
Universalist Church,  
Provincetown, Mass.




Picturesque Provincetown, Cape Cod, Mass.



Cap'n. Jack's Wharf, Provincetown, Cape Cod, Mass.







The Oldest House in Provincetown,  
Cape Cod, Mass.



23

Street Scene "Way Up Along", Provincetown, Cape Cod, Mass.





Fishing Fleet in the Harbor, Provincetown, Mass.




Long Point Light, On Tip End of Cape Cod, Provincetown, Mass.





The First Landing Place of the Pilgrims, November 11, 1620 O. S. Provincetown, Cape Cod, Mass.



Pilgrim Memorial Monument At Night, Provincetown, Mass.

Center of Town and Pilgrim Memorial Monument  
from Harbor, Provincetown, Mass.






PROVINCETOWN FROM THE AIR.

souvenir folder  
of

# PROVINCETOWN MASS.

POSTAGE  
1½c  
WITHOUT  
MESSAGE



PILGRIM MEMORIAL MONUMENT.  
HEIGHT 252 FEET. COST \$90,000.00.

August - 1941

Robert Dad - Mother

PROVINCETOWN FROM THE AIR.








HEIGHT 252 FEET. COST \$90,000.00.

42730



FISHING BOATS AT PROVINCETOWN, CAPE COD, MASS.



Photo by John R. Smith

43026

FISHING FLEET AT TOWN WHARF, PROVINCETOWN, CAPE COD.




40107



DRYING FISHING NETS ALONG THE SHORE OF PROVINCETOWN, CAPE COD, MASS.



THE OLDEST HOUSE, PROVINCETOWN, CAPE COD, MASS.




STATE PIER, NEW BEDFORD, MASS.





STREET SCENE. "WAY UP ALONG." PROVINCETOWN, CAPE COD, MASS.



BRADFORD STREET, PROVINCETOWN, CAPE COD.



1304

ARTISTS CLASS ON THE BEACH, PROVINCETOWN, MASS



22988



HIGHLAND LIGHT. NORTH TRURO, MASS.




42230

LONG POINT LIGHT, TIP END OF CAPE COD, PROVINCETOWN, MASS.





PILGRIM MEMORIAL BAS-RELIEF TABLET. PROVINCETOWN, MASS.



TO COMMEMORATE "SIGNING THE COMPACT" NOV. 11, 1620.


43034

NEW ROAD THROUGH THE DUNES, CAPE COD, PROVINCETOWN, MASS.




43035

CAPE COD SAND DUNES. CAPE COD, MASS.





RACE POINT LIGHT, PROVINCETOWN, CAPE COD, MASS.



43037

NEW STATE ROAD ALONG THE BEACH, PROVINCETOWN, CAPE COD, MASS.



42101

CAPE COD SAND DUNES, PROVINCETOWN, MASS.



4010.3



U. S. WIRELESS STATION, HIGHLAND LIGHT, NORTH TRURO, MASS.





Bird's-Eye View of Provincetown, Mass.

*Souvenir*  
of **Provincetown**  
**CAPE COD**

PLACE  
STAMP  
HERE

Pilgrim Memorial Monument  
and Bas-Relief Tablet

*Mass.*

TICHNOR QUALITY VIEWS REG. U. S. PAT. OFF. BOSTON.

Bird's-Eye View of Provincetown, Mass.





PILGRIM MEMORIAL MONUMENT



PILGRIMS SIGNING THE COMPACT ON BOARD THE MAYFLOWER, NOVEMBER 11, 1620.

## Points Of Interest

The Universalist Church, with "Christopher Wren" tower and old fresco. Museum of the Historical Society (The Research Club) with the Donald

B. Macmillan gifts.

Exhibition of Pictures by the Provincetown Artists. At the Art Museum.

Cup presented the Rose Dorothea, by Sir Thomas Lipton, for the winner in the Fisherman's Race. In Town Hall.

Paintings by Mr. Halsall, Mr. Hawthorn, and others. In Town Hall.

Old fire engine, made expressly for this town in 1836, with very wide wheels. In the basement of the Town Hall.

Picture, "Launching the Life Boat." Made in 1880 to mark the heroism of three men drowned in attempting to save a wreck. In the Public Library.

Pilgrim Spring, in Truro, where the Mayflower Passengers drank their first water in the New World.

Corn Hill. Where Mayflower Passengers found the Indian Corn. In Truro.

A magnificent view of the bay.

Fishing traps and weirs. If you are very canny you can go to see the men draw the nets. at 3.30 A. M.

Tablet, marking the spot first trod by Pilgrim feet. At the West End. (Way-up-along.)

Tablet in memory of the Mayflower Passengers who died here, December, 1620. At the Eastern Approach to the Monument. Erected by Society of Mayflower descendants.

Pilgrim Memorial Monuments.

Governor Prince's Doorstone, at the Entrance to the Monument.

Lighthouse and Fog Bell at Long Point. A good trip in a rowboat.

Lighthouse and Coast Guard Station at Wood End. A pleasant walk over the Breakwater. (At low tide).

Lighthouse, Fog Horn, Coast Guard Station, and a "Rum-Runner" ashore at Race Point, near the end of the State Road. A three-mile walk, through the dunes, over a good road. Coast Guard drill every Thursday morning.

Coast Guard Station at Peaked Hill Bars, "The Graveyard of Ships," at the end of Snail Road, and near the home of Eugene O'Neil, through three miles of soft sand. The worst road in the world.

Highland Light, one of the largest on the coast, standing on the unusual formation called Clay Pounds. Six mile drive, over good roads. Conveyance daily.

Whaling Gear, Blackfish Head Oil, Ambergris, at the office of late David Stull. "The Ambergris King."

The little lanes and by-paths leading to the ponds are delightful.

Don't fail to see the harbor with the moon rising from the water, and to see the sun set in the ocean.

Bas-relief, "Signing of the Compact," a beautiful sculpture. At the base of the Monument Hill.

Tablet commemorating the landing of the Pilgrims, with text of the Compact. Erected by the Commonwealth of Massachusetts. Near Town Hall.

The Pilgrim Church, with old records, etc.

The New Shore Drive through the Sand Dunes from Provincetown to Race Point, Guard Station is most interesting.



HARBOR VIEW. PROVINCETOWN. MASS.



SAND DUNES. CAPE COD. MASS.




U. S. Coast Guard Station, Race Point, Provincetown, Mass.






RACE POINT LIGHT, PROVINCETOWN, MASS.




WOOD END LIGHT-HOUSE, PROVINCETOWN, MASS.




PILGRIM MEMORIAL MONUMENT, PROVINCETOWN, MASS.



PROVINCETOWN HARBOR, FROM PILGRIM MEMORIAL MONUMENT, PROVINCETOWN, MASS.

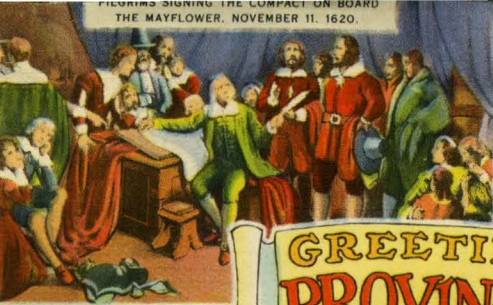


Sir Christopher Wren Tower,  
Universalist Church,  
Provincetown, Mass.




PICTURESQUE PROVINCETOWN, CAPE COD, MASS





PILGRIMS SIGNING THE COMPACT ON BOARD THE MAYFLOWER, NOVEMBER 11, 1620.

PILGRIM MEMORIAL MONUMENT



# GREETINGS *from* PROVINCETOWN CAPE COD MASS.

THE OLDEST HOUSE IN PROVINCETOWN



SAND DUNE



## PILGRIM MEMORIAL, PROVINCETOWN, MASS.

INSCRIPTION UPON THE BRONZE TABLET ON THE FACE OF THE MONUMENT. WRITTEN BY DR. CHARLES W. ELIOT, PRESIDENT EMERITUS OF HARVARD COLLEGE.

On November 21st, 1620, the Mayflower, carrying 102 passengers, men, women and children, cast anchor in this harbor 67 days from Plymouth, England.


The same day the 41 adult males in the company solemnly covenanted and combined themselves together "into a civil body politic."

This Body Politic established and maintained on the bleak and barren edge of a vast wilderness a state without a king or a noble, a church without a bishop or a priest, a democratic commonwealth, the members of which were "Straightly tied to all care of each other's good and of the whole by every one."

For the first time in history they illustrated with long-suffering devotion and sober resolution the principles of civil and religious liberty in the practices of a genuine democracy.

Therefore the remembrance of them shall be perpetual in the great Republic that has inherited their ideals.

The Oldest House in Provincetown, Cape Cod, Mass.





STREET SCENE. "WAY UP ALONG." PROVINCETOWN, CAPE COD, MASS.



FISHING FLEET IN THE HARBOR, PROVINCETOWN, MASS.



LONG POINT LIGHT. ON TIP END OF CAPE COD. PROVINCETOWN, MASS.






SAND DUNES. CAPE COD. MASS.



PILGRIM MEMORIAL MONUMENT AT NIGHT, PROVINCETOWN, MASS.



Center of Town and Pilgrim Memorial Monument.  
from Harbor, Provincetown, Mass.








SOUVENIR VIEW BOOK

PLACE  
STAMP  
HERE

# PROVINCETOWN

Cape Cod Mass.


Provincetown Monument  
showing Memorial  
Bas-Relief Tablet and  
World War Memorial.





**CAPE COD AUTO MAP**

This map illustrates the layout of Cape Cod, Massachusetts, with a focus on road networks and local settlements. The coastline is clearly defined, showing the transition from the Atlantic Ocean to the Cape Cod Canal, Buzzards Bay, and Nantucket Sound. Major towns and villages are labeled throughout the peninsula, including Provincetown, Truro, Wellfleet, Eastham, Orleans, Brewster, Dennis, Harwich, Bourne, Sandwich, Barnstable, Falmouth, and Nantucket. The map also depicts the Cape Cod Canal, Buzzards Bay, and Nantucket Sound. The title 'CAPE COD AUTO MAP' is prominently displayed in the center.




GO SOUTH down the Old Colony  
by the Weymouths and Kingston to Plymouth.  
through the Plymouth woods,  
past the old shop where the Sandwich glass was made,  
across the Canal,  
to old "High Barnstable", the county town,  
along those pleasant streets which Joe Lincoln loves  
Where every man but one is "Capt'n, and he is fust mate"  
to the west of Highland Light,  
(you are now going north)  
into the stretch of road  
with the dunes on one side and  
the bay on the other  
"Way-up-along-the-shore"  
to PROVINCETOWN

From  
The Provincetown Book  
By

NANCY W. PAINE-SMITH

Pilgrim Memorial Monument, Provincetown, Mass.








Photo by John R. Smith

### PILGRIM MEMORIAL, PROVINCETOWN, MASS.

Inscription Upon the Bronze Tablet on the Face of the Monument, Written by Dr. Charles W. Eliot, President Emeritus of Harvard College.

On November 21st, 1620, the Mayflower, carrying 102 passengers—men, women and children, cast anchor in this harbor 67 days from Plymouth, England.

The same day the 41 adult males in the company solemnly covenanted and combined themselves together "into a Civill Body Politick".

This Body Politic established and maintained on the bleak and barren edge of a vast wilderness a State without a King or a Noble, a Church without a Bishop or a Priest, a Democratic Commonwealth, the members of which were "straightly tied to all care of each other's good and of the whole by every one".

For the first time in history they illustrated with long suffering devotion and sober resolution the principles of civil and religious liberty in the practices of a genuine democracy.

Therefore the remembrance of them shall be perpetual in the great Republic that has inherited their ideals.



The Pilgrims' First Washing Day, Monday, Nov. 23rd, 1620.



Artists' Class on the Beach, Provincetown, Mass.




74:—Looking East from Pilgrim Memorial Monument, Provincetown, Mass.



Photo by John R. Smith

Pilgrim Memorial Bas-Relief Tablet, Provincetown, Mass.



To Commemorate "Signing the Compact," Nov. 11, 1620.






Long Point Light on Tip End of Cape Cod, Provincetown, Mass.



Highland Light, North Truro, Mass.

Pilgrim Memorial Monument, Provincetown, Mass.




Height 252 Feet, Cost \$90,000.00.





Fishing Fleet at Town Wharf, Cape Cod, Provincetown, Mass.



Steamer Dorothy Bradford.




The Oldest House, Provincetown, Mass.



Race Point Light, Provincetown, Cape Cod, Mass.



The Breakwater, Provincetown, Cape Cod, Mass.



Wood End Light and Life Saving Station in the Distance.



Picturesque Cross St., Provincetown, Cape Cod, Mass.

The Sand Dunes



OLD CAPE COD  
THE LAND OF HEART'S  
DESIRE


Did you ever go down on Old Cape  
Cod,  
That place that speaks of peace and  
GOD,  
Where the trees, and flowers and even  
grass,  
Nod you a welcome as you pass,  
Where you hear the waves apounding  
the shore,  
When the wind's nor'east and the  
storm clouds lower,  
Where you breathe in the smell on the  
old salt grass,  
As on the highway of God's country  
you pass.  
No place in the world shines the sun  
so bright.  
Or the moon when it's full on a sum-  
mer's night,  
And the people "God bless them,"  
that true do they ring  
They make you as welcome as the  
flowers in Spring.  
A hand clasp that thrills way down to  
the toes,  
Is the greeting one gets wherever he  
goes.  
Just to think of that place is to me,  
With its wonderful flowers and sky and  
sea,  
Like sweetest nectar, fit for a god,  
That I drink to the health of old Cape  
Cod.

JOHN CHIPMAN.



First Landing Place of the Pilgrims





Race Point Coast Guard Station, Provincetown, Cape Cod, Mass.



Mayflower, Nov. 11, 1620, Provincetown Harbor, Mass.

Fishing Boats at Wharf, Provincetown, Mass.




Photo by John R. Smith



The Harbor from Pilgrim Memorial Monument, Provincetown, Mass.






Sand Dunes, Cape Cod, Mass.



Street Scene "Way Up Along," Provincetown, Cape Cod, Mass.



Provincetown Inn, Provincetown, Cape Cod, Mass.



Sketching the Fishing Smacks, Provincetown, Cape Cod, Mass.



An Old Homestead, Cape Cod, Mass.



THE PEACE  
of  
OLD CAPE COD.

Nobody ever tried to put it into words  
The birds, the trees the ponds, the  
sudden stretches of the sea,  
The fields wind swept and free,  
The hills where quiet feet have trod  
The Heavenly Peace of Old Cape Cod.

Nobody ever made a poem of it  
Or painted picture doing justice to it.  
And yet, the lives that harassed, torn  
And bleeding; became less forlorn  
Grew healed, where lies the living sod  
The matchless Peace of Old Cape Cod.

Heart sick of cities clamorous strife  
And yearning for a wiser life  
Found here their hopes fulfilled.  
The goldenrod and aster grew  
Above the sorrow once they knew.  
Made o'er again, they learned of God  
And walked with Him on Old Cape Cod.



Old Windmill on Cape Cod

THE HEAVENLY TOWN

by Alma Martin

A heavenly town is Provincetown.  
Its streets go winding up and down,  
Way-down-along, way-up-along,  
With laughter, mirthful jest and song.  
Dark Portuguese  
From far-off seas  
Their ships in bay  
Pass time of day  
With friends who wander up and down  
The pleasant streets of Provincetown.

"Hello!" the friendly children call  
To high and low, to great and small.  
Bright blossoms gaily nod their heads,  
Strong zinnias, yellow purples, reds,  
Gay marigolds and hollyhocks  
Whose hues are matched by artists' smocks.  
Dark laughing boys,  
Dark smiling girls,  
With here and there a native son,  
With blue eyes full of Yankee fun,  
Go up and down the village street;  
Gay words for every one they meet,  
And fill the summer air with song,  
Way-up-along, way-down-along.