

Glimpse of Harbor, from Hollyhock Lane,  
Provincetown, Mass.



*Souvenir Folder*  
*of*  
**PROVINCETOWN,**  
**MASS.**

POSTAGE  
ONE  
CENT  
WITHOUT  
MESSAGE

Oldest House.

*M* \_\_\_\_\_  
\_\_\_\_\_  
\_\_\_\_\_

# PROVINCETOWN, MASS.

---

---



Provincetown is at the tip end of Cape Cod and is famous in history as the first landing place of the Pilgrims. While the Mayflower was in this harbor a compact of government was drawn up and signed. At this place occurred the birth of Peregrine White, the first white child born in this country. The Pilgrim Monument, 250 feet high, stands on Town Hill and commemorates the landing of the Pilgrims. Its cornerstone was laid by Roosevelt in 1907 and it was dedicated by Taft in 1910. It is the tallest masonry tower in this country with the exception of Washington Monument. It is of rough face granite and cost \$90,000.

The harbor is one of the finest in the world. Long Point Light marks the entrance to it. Two miles west from Long Point is Wood End Light and Life Saving Station, which is the first of a string of life saving stations that extend along the Cape.

Provincetown has long been the centre for the cod and mackerel fisheries and the erection of a large number of cold storage plants has increased its importance.

The town is unique in having two long streets running parallel, Commercial Street following the waterfront and Bradford Street, also called the "back" street, with numerous short streets connecting the two. Its picturesque surroundings have attracted many artists here who hold an art exhibition in the Town Hall each summer. During the summer months it is a great mecca for summer visitors and the Boston Steamer makes daily excursions.

# PROVINCETOWN, MASS.



ARRIVAL OF THE BOAT.



VIEW FROM PILGRIM MEMORIAL MONUMENT.



FISHING BOATS AT WHARF.



ARTISTS AT WORK.



HIGHLAND LIGHT AND WIRELESS STATION, NORTH TRURO, CAPE COD, MASS.




PILGRIMS SIGNING THE COMPACT ON BOARD THE MAYFLOWER, NOV. 11TH, 1620, PROVINCETOWN HARBOR, MASS.



THE PILGRIMS FIRST WASHING DAY, MONDAY, NOVEMBER 23RD, 1620.


The first landing place of the Pilgrims, Nov. 11 1620, O. S. The Map in Mourt's relation shows that near this spot the Pilgrims first touched foot on American Soil.



END OF STATE HIGHWAY, PROVINCETOWN.




COOK STREET.




U. S. WIRELESS STATION AND HIGHLAND LIGHT, NORTH TRURO, CAPE COD.






WAY UP ALONG PROVINCETOWN.



"OFF DUTY" FISHING BOATS.




NEW CENTRAL HOUSE AND PILGRIM MEMORIAL MONUMENT FROM WATER FRONT.



SAND DUNES, CAPE COD.

HEIGHT 252 FEET, COST \$90,000.00




PILGRIM MEMORIAL MONUMENT.



GLIMPSE OF HARBOR, FROM HOLLYHOCK LANE, PROVINCETOWN, MASS.



LOOKING EAST FROM PILGRIM MEMORIAL MONUMENT, PROVINCETOWN, MASS.



CESCO'S ITALIAN RESTAURANT, PROVINCETOWN, MASS.

