

Engraved, Printed, Colored & Mounted at

J. VAN VANCE

MAP ESTABLISHMENT

Nº 90 FULTON ST. NEW YORK.

HENRY F. WALLING

SUP^T OF THE STATE MAP

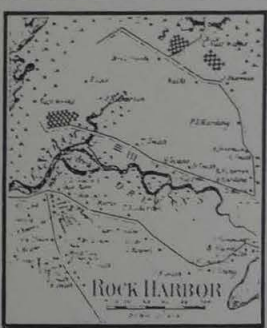
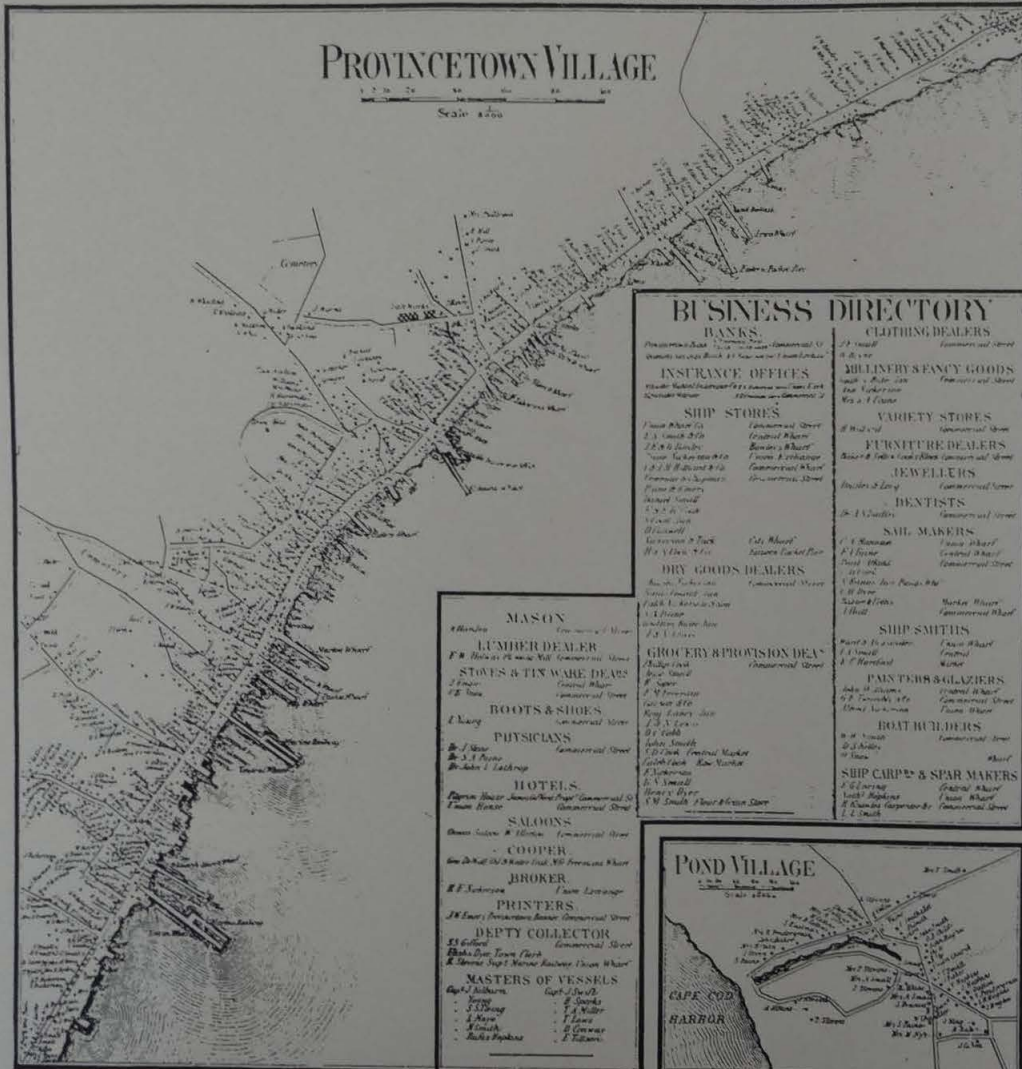
1853.

(PUBLISHED BY)

D. B. SMITH'S CO.

106 WASHINGTON ST BOSTON
AND
90 FULTON ST NEW YORK.

A large portion of the Coast is laid down from materials obtained from the officers of the U. S. COAST SURVEY.





BARNSTABLE COUNTY
 Part of
TOWN OF PROVINCETOWN

Scale 1 inch = 150 Feet

EXPLANATIONS.	
	Structure, Brick or Stone Building
	Frame Building
	Side Walk
	Alignment
	Center of R.R.
	Shipping Pier

1907
 From
 ATLAS OF BARNSTABLE COUNTY
 WALKER LITHOGRAPH & PUBLISHING CO.



46

BARNSTABLE COUNTY
 Part of
TOWN OF PROVINCETOWN

Scale 1 inch = 150 feet.

EXPLANATIONS.	
	Electric Street or Store Building
	Frame Building
	Skating
	Highway
	Electric S.C.R.R.
	Assembling Place

A MAP OF PROVINCE TOWN 1637



- 1. Church
- 2. School
- 3. Tavern
- 4. Store
- 5. Warehouse
- 6. Blacksmith
- 7. Mill
- 8. Windmill
- 9. Fort
- 10. Barracks
- 11. Hospital
- 12. Prison
- 13. Jail
- 14. Court
- 15. Office
- 16. Shop
- 17. House
- 18. Barn
- 19. Stable
- 20. Well
- 21. Fountain
- 22. Pond
- 23. Garden
- 24. Orchard
- 25. Park
- 26. Walk
- 27. Bridge
- 28. Quay
- 29. Dock
- 30. Wharf
- 31. Pier
- 32. Jetty
- 33. Breakwater
- 34. Lighthouse
- 35. Beacon
- 36. Bell
- 37. Cannon
- 38. Battery
- 39. Fortification
- 40. Rampart
- 41. Trench
- 42. Ditch
- 43. Moat
- 44. Wall
- 45. Bastion
- 46. Bulwark
- 47. Rampart
- 48. Trench
- 49. Ditch
- 50. Moat
- 51. Wall
- 52. Bastion
- 53. Bulwark
- 54. Rampart
- 55. Trench
- 56. Ditch
- 57. Moat
- 58. Wall
- 59. Bastion
- 60. Bulwark

A
B
C
D
E
F
G
H
I
J
K
L
M
N
O
P
Q
R
S

MAPS
 1813
 ARCHIVES
 DE LA
 GUYANNE
 FRENCH
 GUIANA

Made by *[illegible]*
 Province of N. B.

Scale: 1 inch = 100 yards

Ordered and Committee & Secretary of State }
of Massachusetts, call letter of the said }
W. V. Tappan Office, Boston }
March 30th 1864 }

C. Plant
May 18th 1864

PLAN
Showing the boundaries of U.S. Land in
LONG POINT PROVINCETOWN MASS.
Act of Mass. Legislature approved March 3^d 1861
Return of Penn. U.S. Survey of 1863 and 1864.

Scale 500 ft. to an inch

Note: The lines on this plan between the two towns mark the boundary
of the U.S. Land and the City and Town.

C. Plant
May 18th 1864





ATLANTIC OCEAN.

Race point

Cape Cod.

PROVINCETOWN

TRURO.

Harbor.

Barnstable Bay.

EXPLANATION.

⊕ Meeting house.

⊙ Wind mill.

DISTANCES.

To Barnstable Court house 17 miles.

To BOSTON, 150.

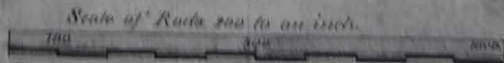
The length of the inhabited part of the Town is } 1

The Meeting house is in the Center

A PLAN
of
PROVINCETOWN,
in the
COUNTY of BARNSTABLE,
and
COMMONWEALTH of MASSACHUSETTS.

Survey'd May 11, 1795.

By { *John Adams Mayo*
William Cook
Samuel A. De }



Select men.



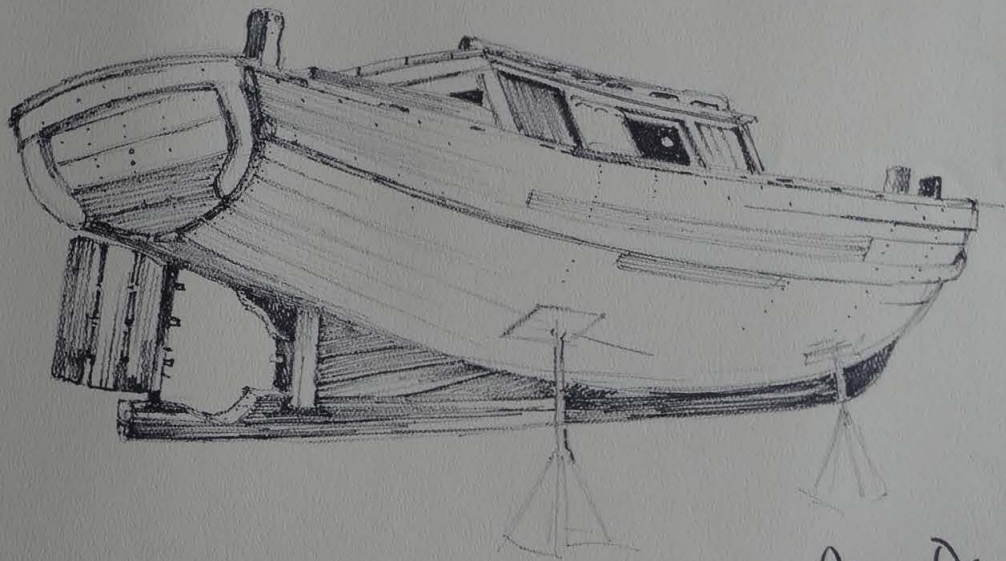
Arwyn Dwyer



George
Newman



Georgin DeArone

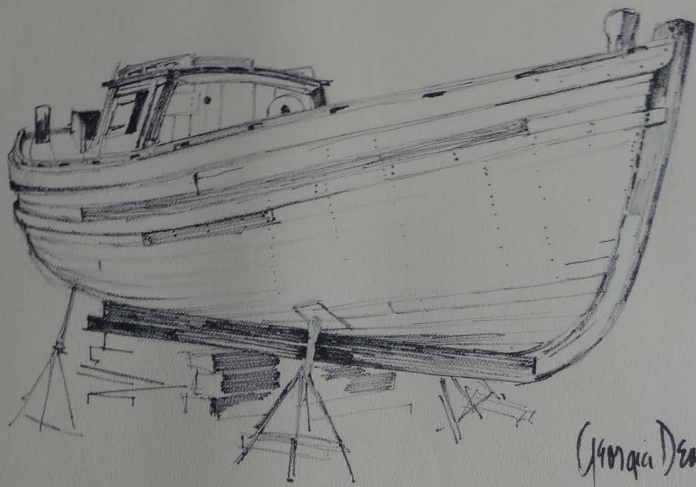


George Eastman

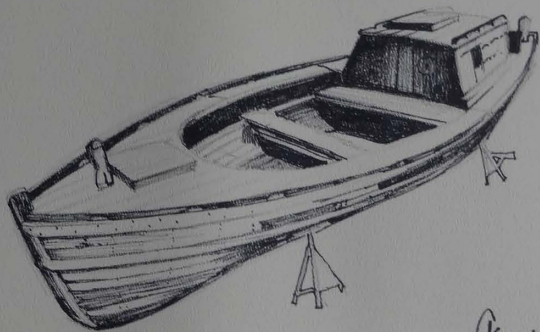


Golden Arrow Wharves
Hamwich Post, N.Y.

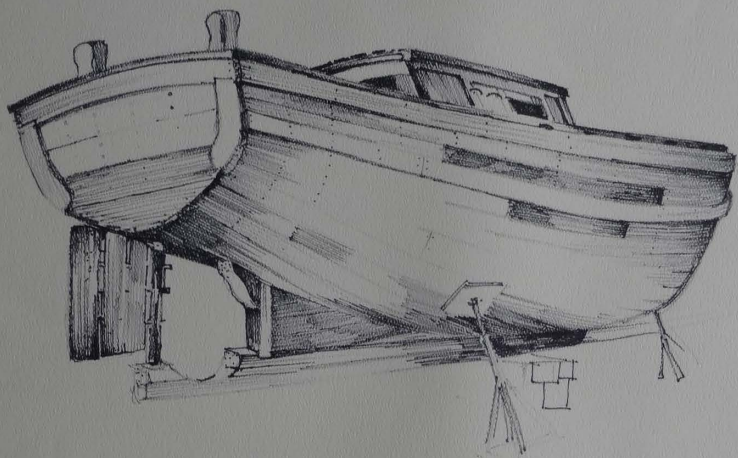
Dearborn



George Deane



Franklin D. Roosevelt



Genius Dearborn





George
Deaton