








HISTORICAL MUSEUM, PROVINCETOWN, MASS.




"WAY UP-ALONG", PROVINCETOWN, MASS.

Congregational Church,
Provincetown,
Mass.







Sir Christopher Wren Tower,
Universalist Church,
Provincetown, Mass.







PILGRIM MEMORIAL MONUMENT AT NIGHT, PROVINCETOWN, MASS.




Freeman St., Provincetown, Mass.

Surf Boat Drill.

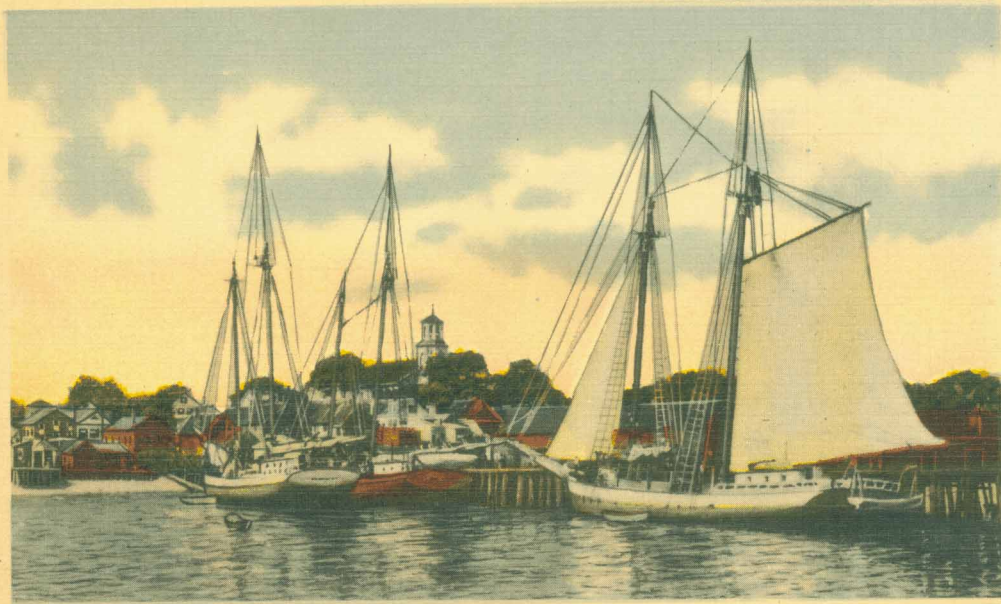


Photo only Copyrighted 1906 by H. Robbins, Boston.



SQUID FISHERMEN

WHARF SCENE, PROVINCETOWN, CAPE COD, MASS.



49573

Spreading Nets at Knowles' Wharf, Provincetown, Mass.



FISHING BOATS BEING REFITTED, PROVINCETOWN, CAPE COD



Fishing Wharf, Provincetown, Mass.





A Grand Banker, Provincetown,
Mass.



FISHING FLEET IN THE HARBOR, PROVINCETOWN, MASS.



6-111 - Drying Codfish.
Provincetown, Mass.



"STUDIOS ON THE SEA" CAPT. JACK'S WHARF, PROVINCETOWN, MASS.



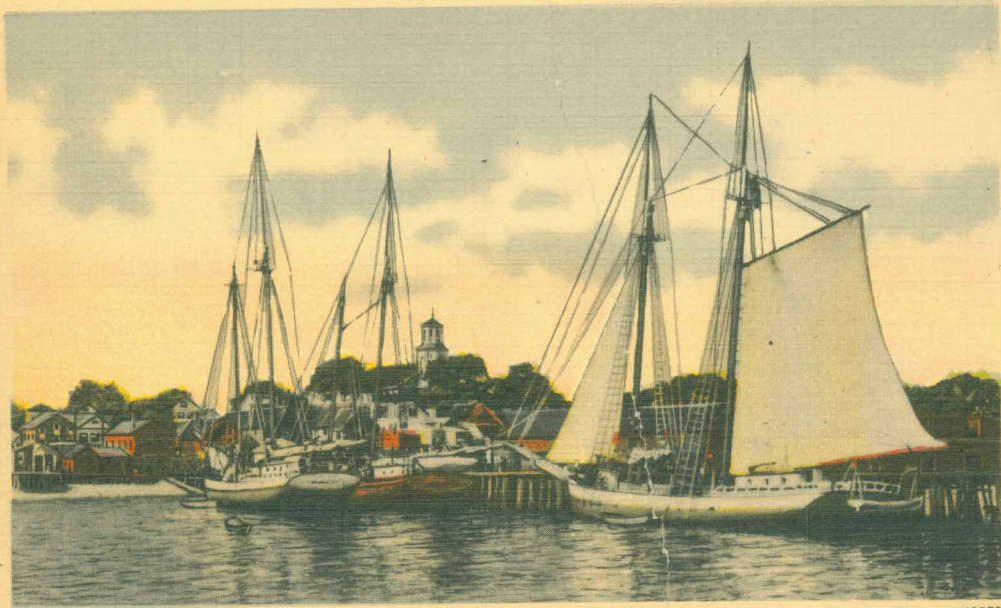


(29) Published by Provincetown Advocate. Looking East from Center M. E. Church.
Souvenir of Provincetown, Mass. First Landing Place of the Pilgrims, Nov. 11, 1620, o.s.



*Drying Codfish,
Provincetown,
Mass.*

WHARF SCENE, PROVINCETOWN, CAPE COD, MASS.



49573


Spreading Nets at Knowles' Wharf, Provincetown, Mass.





This whale was killed by Capt. Joshua Nickerson in the steamer A. B. Nickerson, and was one of the largest of the Finback species ever taken here and measured as follows:


Length,	65 feet, 4 inches
Across the tail,	14 feet, 6 inches
Length of lower jaw,	11 feet
Length of fins,	10 feet
Girth,	37 feet
Weight,	136 tons
Capacity of mouth when closed,	30 barrels.



WHALE ASHORE ON BEACH AT PROVINCETOWN, MASS.



Black Fish driven ashore at South Wellfleet.
About 1500 in the School. Sold for Fifteen Thousand Dollars,
which was divided among 300 inhabitants.





FR.457

PILGRIM MEMORIAL MONUMENT, PROVINCETOWN, MASS.


Bird's-Eye View West from Pilgrim Memorial Monument, Provincetown, Mass.












OLDEST HOUSE, PROVINCETOWN, MASS.

Mayo Cottage, Provincetown Mass.




Town Crier, Commercial Street,
Provincetown, Mass.






179—Commercial Street, Provincetown, Cape Cod, Mass.



A WEST END STREET, PROVINCETOWN, CAPE COD



Town Hall and R. R. Wharf from Town Hill, Provincetown, Mass.








PETER HUNT LANE, PROVINCETOWN, CAPE COD, MASS.

c - 386 Provincetown Harbor from Town Hill



Communion Set at Church of the Pilgrims,
Provincetown, Mass.
First used in 1714





Race Point Light, Provincetown, Mass.

Wood End Life Saving Station,
Provincetown, Mass.



Governor Bradford School House, Provincetown, Mass.



WOOD END LIGHT HOUSE, PROVINCETOWN, MASS.

By MOONLIGHT






Old Well and Oldest House, Provincetown, Mass.



Long Point Light in Winter, Provincetown, Mass.





7915. THE HARBOR, FROM TOWN HILL, PROVINCETOWN, MASS.

DETROIT PHOTOGRAPHIC CO., PUBLISHERS.

The Provincetown Advocate Post Card Shop
Provincetown, Mass.





Willow Tree, near Mayo Cottage, Provincetown, Mass